

# CPS 9979/1 - Map

117°48'35"E

117°48'36"E

117°48'37"E

117°48'37"E

117°48'38"E

117°48'39"E

35°1'40"S

35°1'41"S

35°1'42"S

35°1'42"S

35°1'43"S

35°1'44"S

35°1'44"S

35°1'40"S

35°1'41"S

35°1'42"S

35°1'42"S

35°1'43"S

35°1'44"S

35°1'44"S

117°48'35"E

117°48'36"E

117°48'37"E

117°48'37"E

117°48'38"E

117°48'39"E




LOT 19 ON PLAN 3568

Road

Sand Pit Rd

LOT 1 ON PLAN 3568

## Legend

-  CPS areas applied to clear
-  LANDTENURE\_LGATE\_226
-  Local Government Authorities

## Road Centrelines

-  Local Rd - Other



0 1 2 3 4 m

1:400

Projection: GDA 94



GOVERNMENT OF  
WESTERN AUSTRALIA