



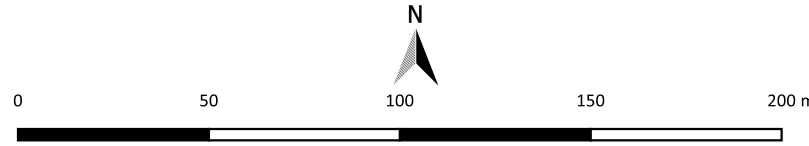


CPS 9986/1 - Map



Legend

-  CPS areas applied to clear
-  LANDTENURE_LGATE_226
-  Local Government Authorities
-  Local Rd - Sealed



1:1,500
Projection: GDA 94

