

CPS 9989/1 - Context map

115°39'36"E 115°40'48"E 115°42'0"E 115°43'12"E 115°44'24"E 115°45'36"E 115°46'48"E

33°6'0"S

33°7'12"S

33°8'24"S

33°9'36"S

33°10'48"S

33°12'0"S

33°13'12"S

33°14'24"S

33°6'0"S

33°7'12"S

33°8'24"S

33°9'36"S

33°10'48"S

33°12'0"S



33°13'12"S

33°14'24"S




115°39'36"E 115°40'48"E 115°42'0"E 115°43'12"E 115°44'24"E 115°45'36"E 115°46'48"E

Legend

-  CPS areas applied to clear
-  Local Government Authorities

Road Centrelines

-  Highway



Projection: GDA 94

1:50,000



GOVERNMENT OF
WESTERN AUSTRALIA