

CPS 9993/1 - Map

115°40'12"E 115°40'16"E 115°40'19"E 115°40'23"E 115°40'26"E 115°40'30"E

33°19'8"S

33°19'12"S

33°19'16"S

33°19'8"S





33°19'12"S

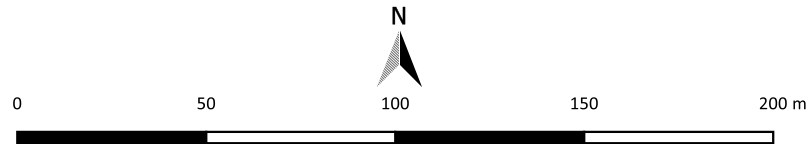
33°19'16"S



115°40'12"E 115°40'16"E 115°40'19"E 115°40'23"E 115°40'26"E 115°40'30"E

Legend

-  CPS areas applied to clear
-  LANDTENURE_LGATE_226
-  Local Government Authorities
-  Local Rd - Sealed



1:1,500
Projection: GDA 94



GOVERNMENT OF
WESTERN AUSTRALIA