

CPS 9994/1 - Map

116°0'14"E

116°0'22"E

116°0'29"E

32°4'5"S

32°4'12"S

32°4'19"S

32°4'26"S

32°4'5"S

32°4'12"S

32°4'19"S

32°4'26"S





116°0'14"E

116°0'22"E

116°0'29"E

Legend


-  CPS areas applied to clear
-  Local Government Authorities

Road Centrelines

-  Local Rd - Sealed



0 50 100 150 m



Projection: GDA 94

1:2,500



GOVERNMENT OF
WESTERN AUSTRALIA