

REF 10579/1 - Map

115°36'34"E

115°36'37"E

115°36'41"E

33°25'41"S

33°25'44"S

33°25'48"S

33°25'41"S

33°25'44"S

33°25'48"S






115°36'34"E

115°36'37"E

115°36'41"E

Legend

-  Referral - Permit Required
-  Land Tenure
-  Local Government Authorities

Roads

-  Other



0 25 50 m



1:1,000

Projection: GDA2020

