



## CLEARING REFERRAL DETERMINATION NOTICE

### Referral details

Referral number:	REF 10587/1
Referral submitted by:	Regional Power Corporation, trading as Horizon Power
Purpose of proposed clearing:	Extension of the electricity supply system
Location of proposed clearing:	Lot 99 on Deposited Plan 213519 Lot 4641 on Deposited Plan 220718 Lot 267 on Deposited Plan 93179
Locality:	Gap Ridge
Clearing size:	0.26 hectares
Expiration date:	10 May 2026

### Referral determination

The Department of Water and Environmental Regulation has considered the above referral and determined under section 51DA(3) of the *Environmental Protection Act 1986* (the EP Act) that a clearing permit **is not required** for the proposed clearing of native vegetation within the areas cross-hatched green on the attached map detailed in Schedule 1.

The reason for this determination is that the proposed clearing satisfies all of the criteria specified in section 51DA(4) of the EP Act.

Please note that this determination is valid only until the expiration date specified above.

Temika Mathieson  
A/SENIOR ENVIRONMENTAL OFFICER  
NATIVE VEGETATION REGULATION

*Officer delegated under section 20 of  
the Environmental Protection Act 1986*

10 May 2024



### REF 10587/1 - Map B

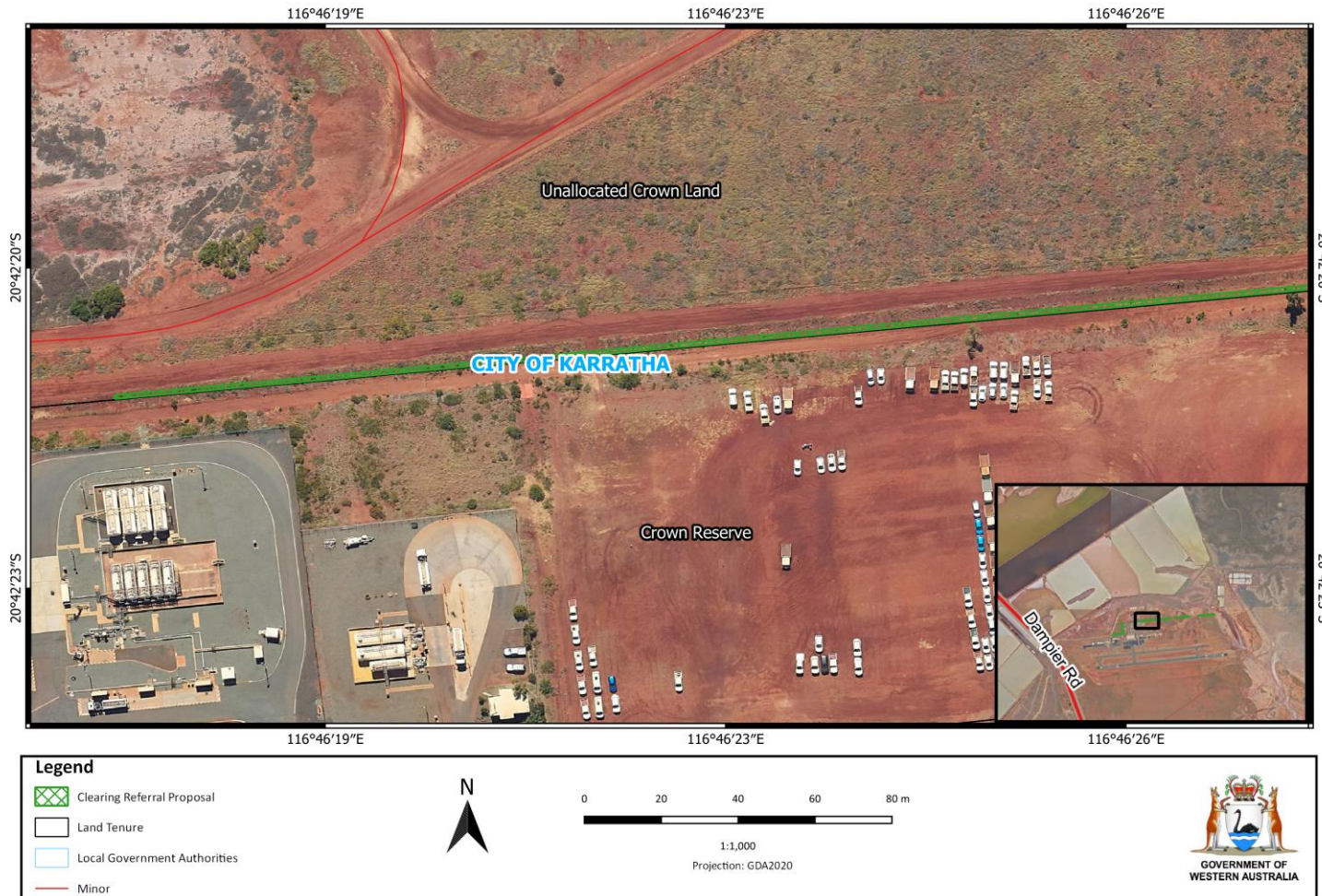


Figure 2: Map of the referral area within which clearing of native vegetation does not require a clearing permit.

### REF 10587/1 - Map C

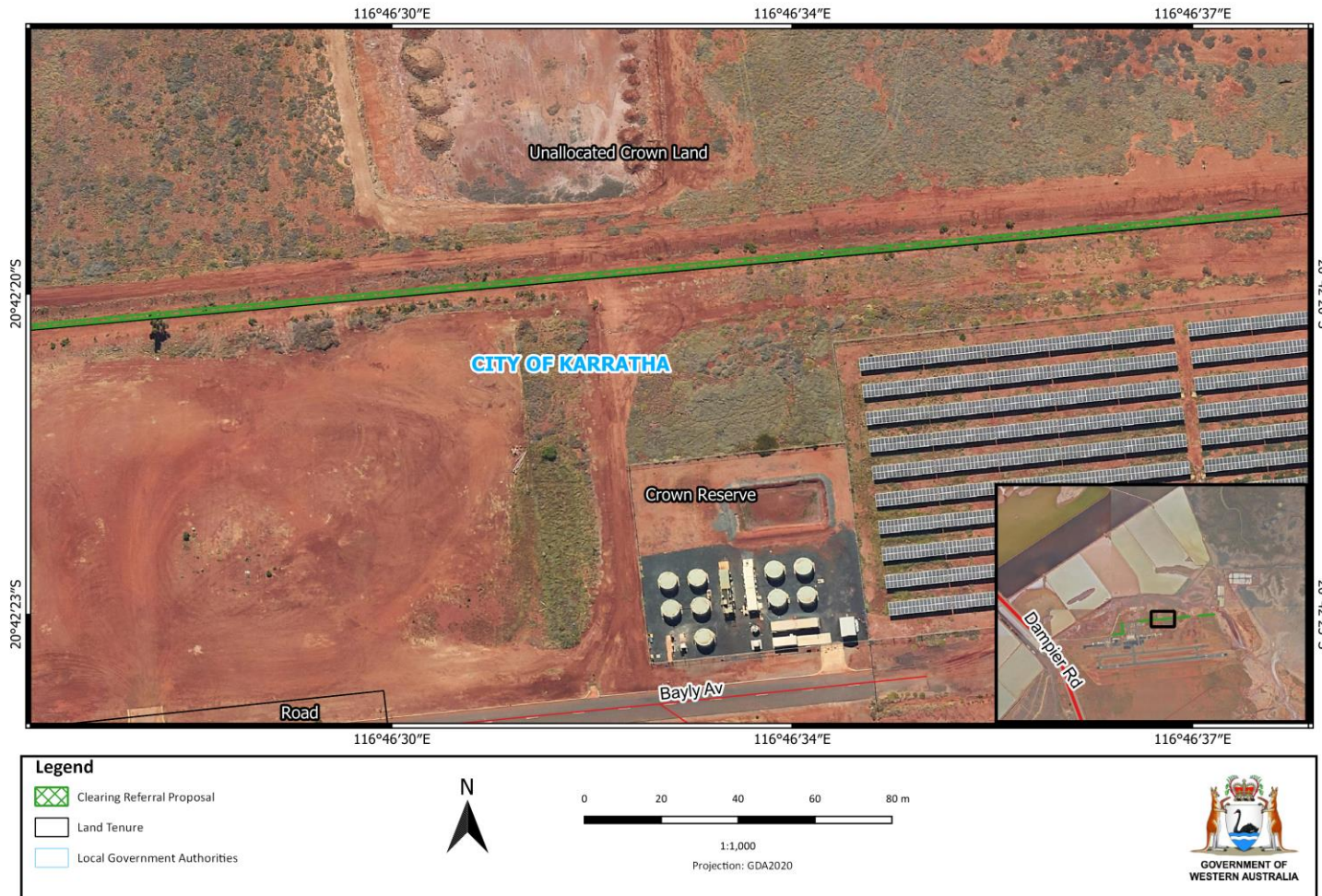


Figure 3: Map of the referral area within which clearing of native vegetation does not require a clearing permit.

### REF 10587/1 - Map D

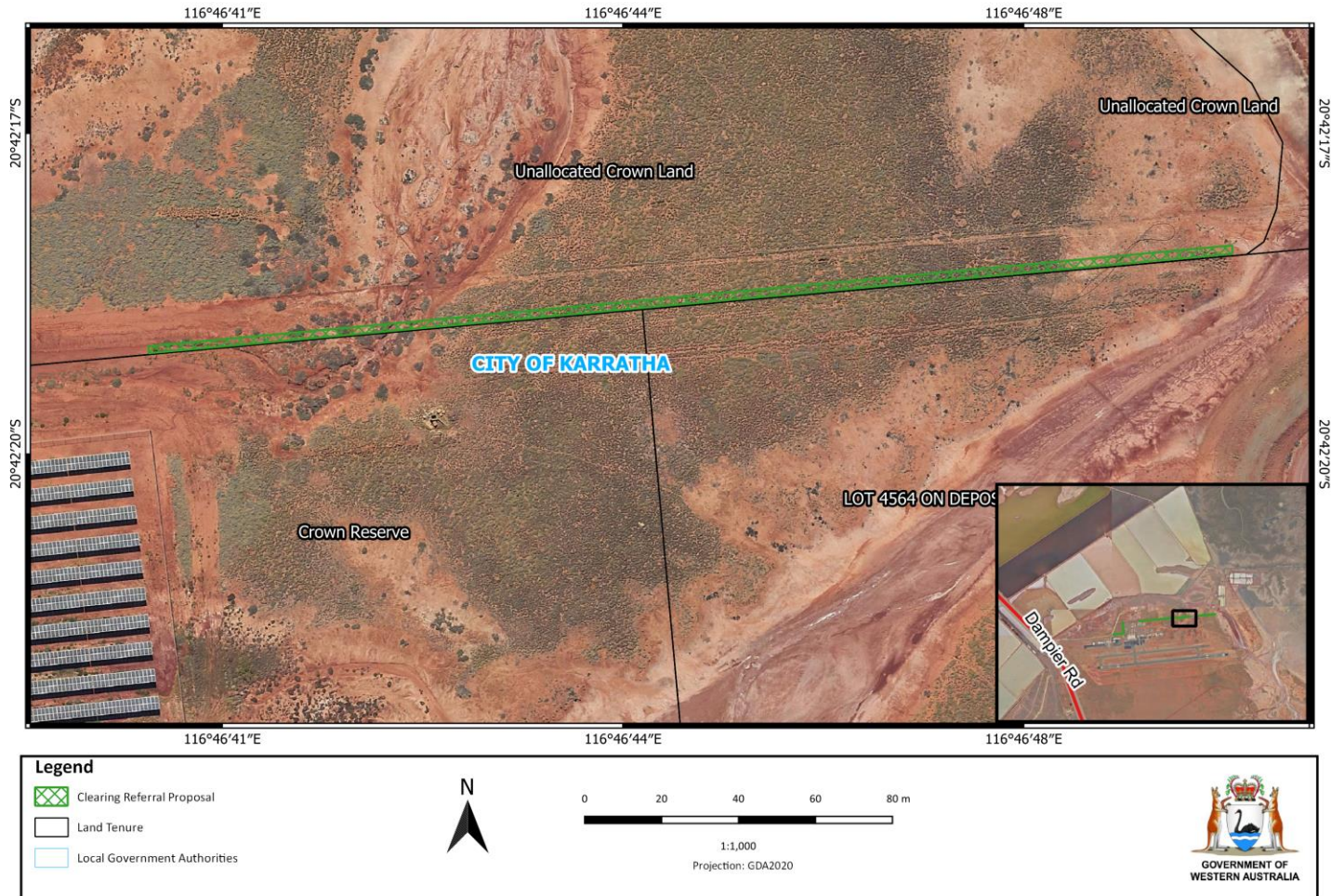


Figure 4: Map of the referral area within which clearing of native vegetation does not require a clearing permit.

### REF 10587/1 - Map E

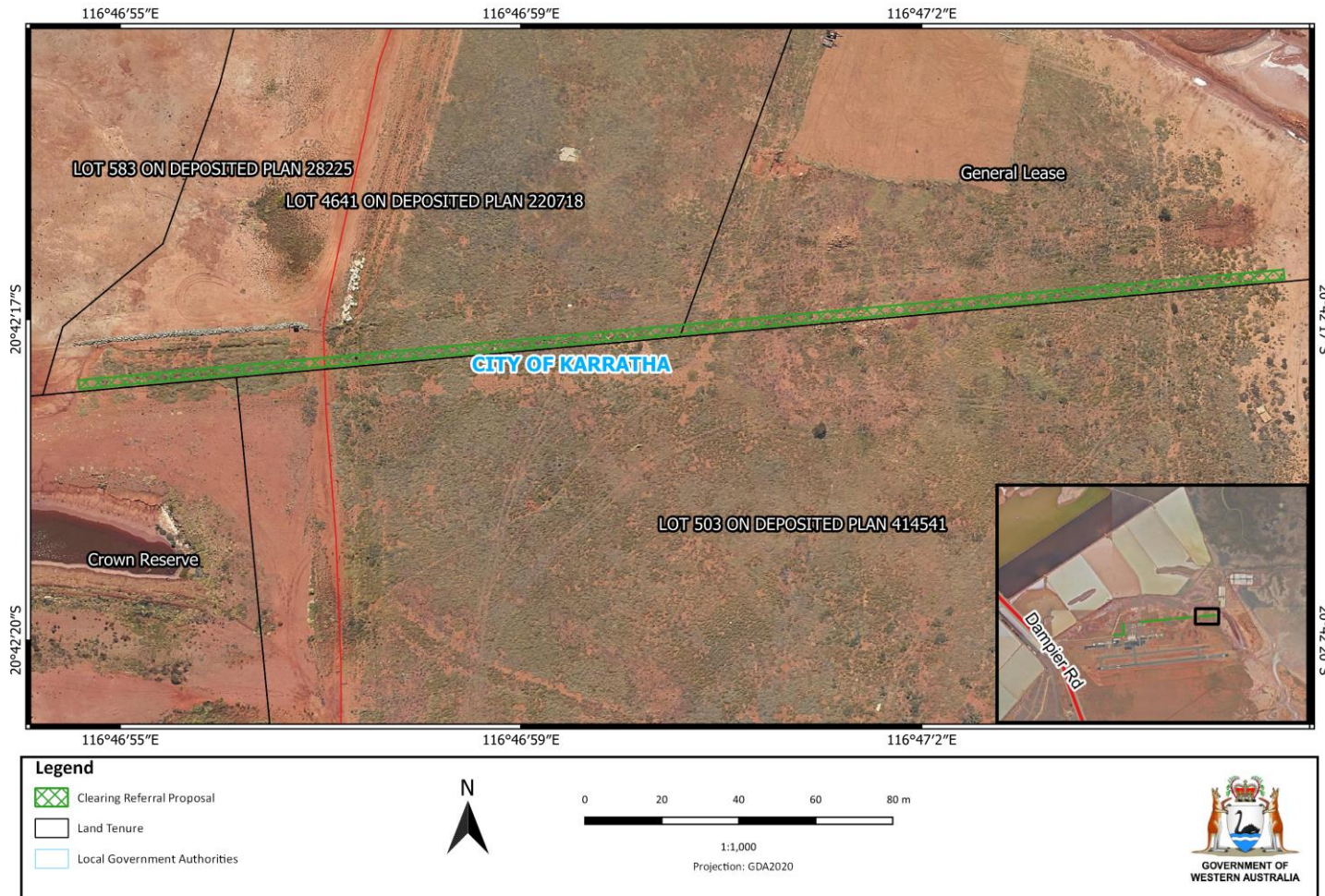


Figure 5: Map of the referral area within which clearing of native vegetation does not require a clearing permit.