

CPS 9464/1 - Map

116°6'21.600"E

116°6'28.800"E

116°6'36.000"E

34°24'21.600"S

34°24'21.600"S

34°24'28.800"S

34°24'28.800"S

34°24'36.000"S

34°24'36.000"S

34°24'43.200"S

34°24'43.200"S





116°6'21.600"E

116°6'28.800"E

116°6'36.000"E



Legend

-  Clearing Referral Proposal
-  Land TenureLGATE - 226
-  Local Government Authorities
-  Highway



1:2,500

0 0.075 0.15 km



MGA 94
Geocentric Datum of Australia 1994



**GOVERNMENT OF
WESTERN AUSTRALIA**