

# REF 9522/1 - Map

117°21'24.480"E

117°21'25.920"E

117°21'27.360"E



34°58'55.200"S

34°58'56.100"S

34°58'55.200"S





34°58'56.100"S

117°21'24.480"E

117°21'25.920"E


117°21'27.360"E

## Legend

-  Clearing Referral Proposal
-  Land Tenure LGATE - 226
-  Local Government Authorities
-  Local Rd - Sealed



MGA 94  
Geocentric Datum of Australia 1994



1:300



GOVERNMENT OF  
WESTERN AUSTRALIA