

REF 9525/1 - Map

116°2.598'E

116°2.607'E

31°57.306'S

31°57.306'S

31°57.315'S

31°57.315'S

31°57.324'S




31°57.324'S

116°2.598'E

116°2.607'E



Legend

-  Permit Application Not Required
-  Land Tenure LGATE - 226
-  Local Government Authorities

Road Centrelines

-  Local Rd - Sealed

Image



1:150

MGA 94
Geocentric Datum of Australia 1994



GOVERNMENT OF
WESTERN AUSTRALIA

0 5 10 15 20 m

