

REF 9565/1 - Map

115°59.088'E

115°59.112'E

115°59.136'E

32°3.432'S

32°3.432'S

32°3.456'S

32°3.456'S

32°3.480'S

32°3.480'S

115°59.088'E

115°59.112'E




115°59.136'E

Lot 101 on Diagram 15035

CITY OF GOSNELLS

Lot 102 on Diagram 14707

Legend

-  Permit Application Not Required
-  Land Tenure LGATE - 226
-  Local Government Authorities

Image

0 10 20 30 40 m



1:400

MGA 94
Geocentric Datum of Australia 1994



GOVERNMENT OF
WESTERN AUSTRALIA