

PLAN 9593/1

384975

385000

385025

385050

385075

6465525

6465500

6465475

6465450

6465425

6465400

6465375

6465350

6465525

6465500

6465475

6465450

6465425




6465400

6465375


6465350



Legend

-  Permit Application Not Require
-  Land Tenure
-  Local Government Authorities

Road Centrelines

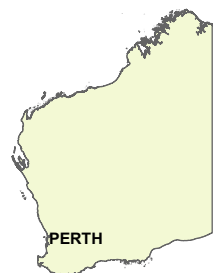
-  Local Rd - Sealed



0 5 10 m
at A4

Projection: Map Grid of Australia Zone 50
Datum: Geocentric Datum of Australia, 1994

Inset Map



384975

385000

385025

385050

385075