



2021 Vegetation Survey

2021 EPPS VEG SURVEY
IMPACTED NATIVE VEGETATION

FIGURE 2.1

Legend

- EPPS_Impacted_NativeVeg
- Buffer10m_EPPS_Impacted_NativeVeg
- ESA
- Proposed WP_132kV_Trench
- Proposed ATCO Groundworks
- 2021_VegSurveyArea
- Densely Vegetated Area



1:1,375 scale at A3








2021 Vegetation Survey

2021 EPPS VEG SURVEY
SOUTHWEST AREA
IMPACTED NATIVE VEGETATION

FIGURE 2.2

Legend

-  EPPS_Impacted_NativeVeg
-  Buffer10m_EPPS_Impacted_NativeVeg
-  Proposed_WP_132kV_Trench
-  2021_VegSurveyArea
-  Densely_Vegetated_Area



1:330 Scale at A3



2021 Vegetation Survey

2021 EPPS VEG SURVEY
SOUTHEAST AREA
IMPACTED NATIVE VEGETATION

FIGURE 2.3

Legend

- EPPS_Impacted_NativeVeg
- Buffer10m_EPPS_Impacted_NativeVeg
- ESA
- Proposed_WP_132kV_Trench
- 2021_VegSurveyArea
- Densely_Vegetated_Area



1:439 Scale at A3

