


PLATES








Plate 1. *M. raphiophylla* (14cm DBH) to be cleared is circled in red.



Plate 2. Three native species to be removed on the causeway bund. *A. saligna* shown in blue, *M. raphiophylla* shown in pink and *E. rudis* shown in yellow.



Legend

-  Proposed native vegetation clearing area
-  Cadastre
-  Bush Forever Site No. 124
-  Geomorphic Wetlands (DBCA)
-  Conservation

Eucalyptus rudis (2.5cm DBH)
 Melaleuca thaphiophylla (3cm DBH)
 Acacia saligna (3cm DBH)

Melaleuca thaphiophylla (14 cm DBH)

Figure 1. Proposed clearing area for the Mary Carroll Pedestrian Bridge Construction

Note: Polygons represent the plant locations but are not to the scale of each individual plant. DBH's have been provided to indicate the size of plants proposed to be cleared.



Verna Street