
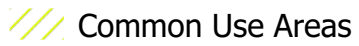



**LEGEND**

-  Renergi Location
-  Common Use Areas
-  Boundary Lines

COORDINATE TABLE		
Projection Reference MGA (50)		
Point	Easting	Northing
A	423095.971	6308100.401
B	423171.028	6308080.290
C	423087.112	6308067.342
D	423162.170	6308047.231

REVISION TABLE				
REV	DATE	DESCRIPTION	ENG	APP
1	27/07/2020	Inserted Common Use Areas		

Copyright  
This document is and shall remain the property of Shire of Collie.

The document may only be used for the purpose for which it was commissioned and in accordance with the terms of the engagement for the commission.

Unauthorised use of this document in any form whatsoever is prohibited.

SURVEYED BY:

DRAWN BY: M.G.Sewell 27/07/2020

DATUM: AHD

COORD SYSTEM: MGA (50)



TITLE: **PROPOSED BOUNDARY LOCATION FOR THE RENERGI PLANT, WASTE TRANSFER STATION GIBBS ROAD, COLLIE**

CLIENT NAME: Shire of Collie

APPROVED BY:

DRAWING No. COL 20 22.1

SHEET No. 1 of 1

SCALE: As Displayed

REV No. 1

**A3**

Figure 3. Location of Renergi's proposed plant.