

REF 9816/1 - Map

115°2'30"E

115°2'32"E

115°2'34"E

115°2'36"E

30°17'21"S

30°17'23"S

30°17'25"S

30°17'28"S

30°17'30"S

30°17'21"S

30°17'23"S





30°17'25"S

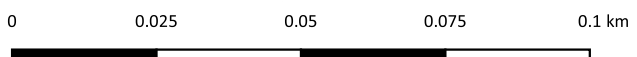
30°17'28"S

30°17'30"S



Legend

-  Clearing Referral Proposal
-  Land Tenure
-  Local Government Authorities
-  Local Rd - Sealed



1:1,000



GOVERNMENT OF WESTERN AUSTRALIA