






REF 9851/1 - Map



Legend

-  Clearing Referral Proposal
-  Land Tenure
-  Local Government Authorities
- Road Centrelines**
-  Local Rd - Sealed



0 5 10 15 20 25 m



1:280

Projection: GDA 94



**GOVERNMENT OF
WESTERN AUSTRALIA**