



CLEARING REFERRAL DETERMINATION NOTICE

Referral details

REF number:	REF 9939/1
Referral submitted by:	Shire of Narrogin
Purpose of proposed clearing:	Infrastructure maintenance
Location of proposed clearing:	Lot 159 on Deposited Plan 222890, Narrogin Lot 1709 on Deposited Plan 26045 (Reserve 21637), Narrogin Lot 1717 on Deposited Plan 26045 (Reserve 21637), Narrogin Lot 1721 on Deposited Plan 26861 (Reserve 49048), Narrogin
Expiration date	9 November 2024

Referral determination

The Department of Water and Environmental Regulation has considered this referral and determined under section 51DA(3) of the *Environmental Protection Act 1986* (the EP Act) that:

a clearing permit is not required for the proposed clearing of the area(s) cross-hatched green on the attached maps detailed in Schedule 1.

The reason for this determination is that the proposed clearing satisfies all of the criteria specified in section 51DA(4) of the EP Act. Specifically:

- the area proposed to be cleared (the area) is small relative to the total remaining native vegetation —
 - within the region in which the area is situated, and
 - of the ecological community of which the native vegetation proposed to be cleared forms part, and
- there are no known or likely significant environmental values identified within the area
- the state of scientific knowledge about native vegetation within the region in which the area is situated is adequate, and
- there are no issues that would arise as a result of the proposed clearing that are likely to require conditions to manage or mitigate effects on the environment.

Please note that this determination is valid only until the expiration date specified above. After this date, you will need to submit a new clearing referral or apply for a clearing permit before undertaking further clearing of native vegetation.

Yours Sincerely

Juraj Galba
A/SENIOR ENVIRONMENTAL OFFICER
NATIVE VEGETATION REGULATION

9 November 2022

Officer delegated under section 20 of
the *Environmental Protection Act 1986*

Schedule 1: Maps

Maps






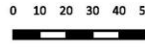

The area that does not require a clearing permit is shown in the maps below.

Plan 9939/1



REF 9939/1 - Map (South)



Legend  Clearing Referral Proposal  Local Government Authorities	Road Centrelines  Main Roads  Local Rd - Sealed		 1:1,500 Projection: GDA 94	 GOVERNMENT OF WESTERN AUSTRALIA