



LEGEND






-  Proposed clearing area (0.038 ha)
-  Site Boundary
-  Former Meat Factory Site
-  Cadastre



Figure A
Proposed clearing area



Project Number: EP6536-001
Doc: FigA
Date: 04.10.2022
Scale: 1:1,200 @ A4
Created by: QS



Source: Cadastre - Landgate, 2021 Orthophoto - Landgate, 2022